Oś jezdni
0+000.000

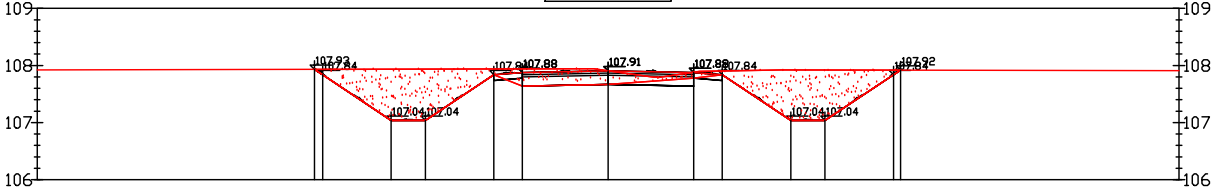
109
108
107
106
107.93
107.84
107.84
107.88
107.91
107.88
107.84
107.92
107.04
107.04
107.04
107.04

W = 0.00 m3

N = 0.00 m3

Odsunięcia od osi	10.00	-5.14	-5.00	-3.80	-3.20	-2.00	-1.50	0.00	1.50	2.00	3.20	3.80	5.00	5.12	10.00
Rzędne drogi		107.93	107.84	107.04	107.04	107.84	107.88	107.91	107.88	107.84	107.04	107.04	107.84	107.92	
Rzędne terenu	107.92	107.93	107.93	107.93	107.94	107.94	107.94	107.91	107.88	107.90	107.92	107.92	107.92	107.92	107.91

Oś jezdni
0+205.807

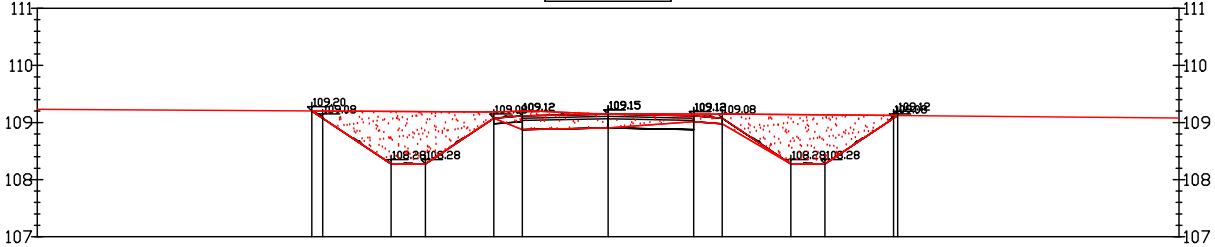
111
110
109
108
107
109.20
109.08
109.08
109.12
109.15
109.12
109.08
109.12
108.28
108.28
108.28
108.28

W = 25.89 m3

N = 0.00 m3

Odsunięcia od osi	10.00	-5.19	-5.00	-3.80	-3.20	-2.00	-1.50	0.00	1.50	2.00	3.20	3.80	5.00	5.07	10.00
Rzędne drogi		109.20	109.08	108.28	108.28	109.08	109.12	109.15	109.12	109.08	108.28	108.28	109.08	109.12	
Rzędne terenu	109.23	109.20	109.20	109.19	109.19	109.19	109.20	109.15	109.15	109.15	109.14	109.13	109.12	109.12	109.08

Oś jezdni
0+350.000

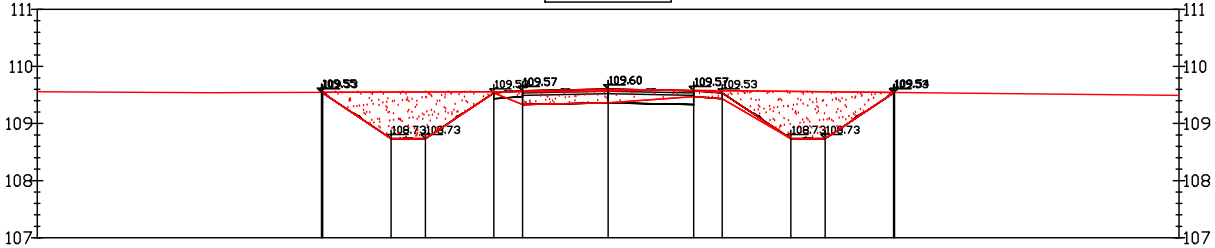
111
110
109
108
107
109.53
109.53
109.57
109.60
109.57
109.53
109.54
108.73
108.73
108.73
108.73

W = 187.05 m3

N = 0.00 m3

Odsunięcia od osi	10.00	-5.02	-5.00	-3.80	-3.20	-2.00	-1.50	0.00	1.50	2.00	3.20	3.80	5.00	5.02	10.00
Rzędne drogi		109.55	109.53	108.73	108.73	109.53	109.57	109.60	109.57	109.53	108.73	108.73	109.53	109.54	
Rzędne terenu	109.56	109.55	109.55	109.55	109.55	109.56	109.56	109.57	109.58	109.58	109.56	109.56	109.54	109.54	109.49

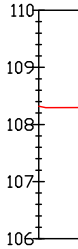
110
109
108
107
106

W = 222.90 m3

N = 0.00 m3

Odsunięcia od osi	10.00
Rzędne drogi	
Rzędne terenu	109.32

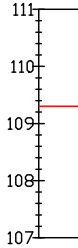
111
110
109
108
107

W = 164.96 m3

N = 0.00 m3

Odsunięcia od osi	10.00
Rzędne drogi	
Rzędne terenu	109.39

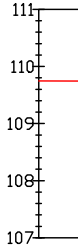
111
110
109
108
107

W = 148.93 m3

N = 0.00 m3

Odsunięcia od osi	10.00
Rzędne drogi	
Rzędne terenu	109.75

Oś jezdni
0+050.000

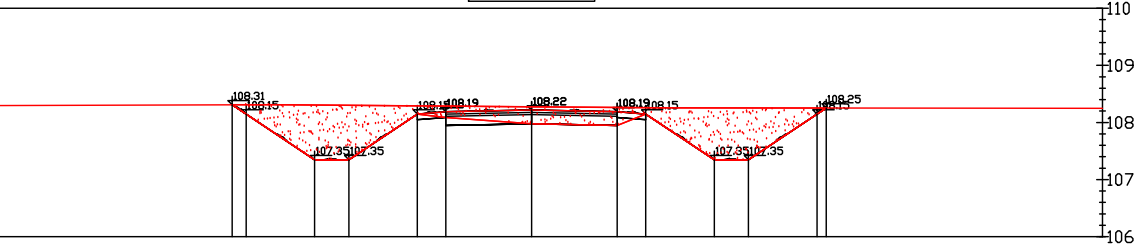
110
109
108
107
106
108.31
108.15
107.35
107.35
108.15
108.19
108.22
108.19
108.15
107.35
107.35
108.25

-5.25	-5.00	-3.80	-3.20	-2.00	-1.50	0.00	1.50	2.00	3.20	3.80	5.00	5.16	10.00
108.31	108.15	107.35	107.35	108.15	108.19	108.22	108.19	108.15	107.35	107.35	108.15	108.25	
108.31	108.31	108.31	108.30	108.29	108.29	108.28	108.26	108.26	108.25	108.25	108.25	108.25	108.25

Oś jezdni
0+100.000

W = 249.70 m3

N = 0.00 m3

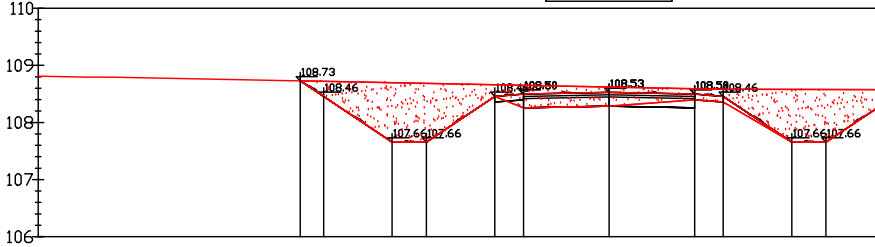
110
109
108
107
106
108.73
108.46
107.66
107.66
108.46
108.50
108.53
108.50
108.46
107.66
107.66

Odsunięcia od osi	10.00	-5.41	-5.00	-3.80	-3.20	-2.00	-1.50	0.00	1.50	2.00	3.20	3.80
Rzędne drogi		108.73	108.46	107.66	107.66	108.46	108.50	108.53	108.50	108.46	107.66	107.66
Rzędne terenu	108.81	108.73	108.72	108.70	108.68	108.66	108.65	108.62	108.59	108.58	108.58	108.58

Oś jezdni
0+243.588

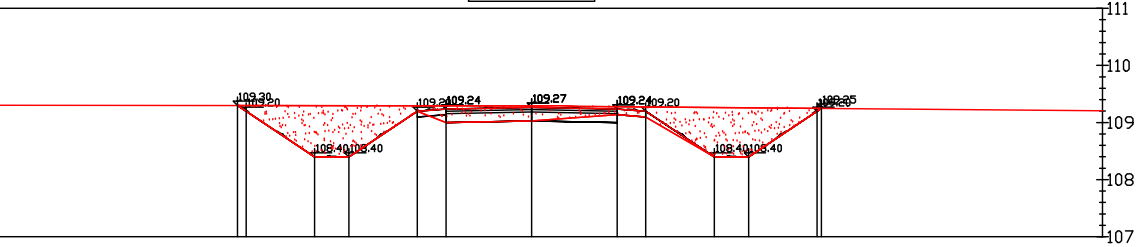
111
110
109
108
107
109.30
109.20
108.40
108.40
109.20
109.24
109.27
109.24
109.20
108.40
108.40
109.25

-5.15	-5.00	-3.80	-3.20	-2.00	-1.50	0.00	1.50	2.00	3.20	3.80	5.00	5.08	10.00
109.30	109.20	108.40	108.40	109.20	109.24	109.27	109.24	109.20	108.40	108.40	109.20	109.25	
109.30	109.30	109.30	109.30	109.29	109.29	109.29	109.28	109.27	109.26	109.26	109.25	109.25	109.21

Oś jezdni
0+250.000

W = 26.48 m3

N = 0.00 m3

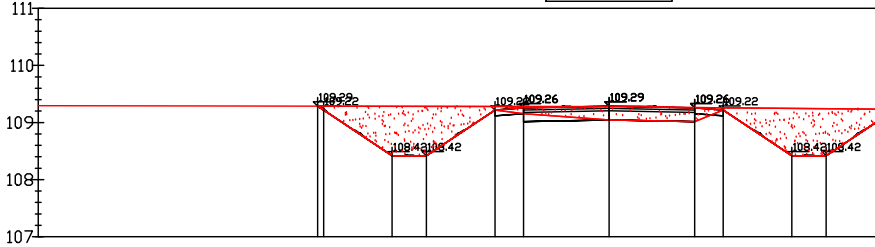
111
110
109
108
107
109.29
109.22
108.42
108.42
109.22
109.26
109.29
109.26
109.22
108.42
108.42

Odsunięcia od osi	10.00	-5.10	-5.00	-3.80	-3.20	-2.00	-1.50	0.00	1.50	2.00	3.20	3.80
Rzędne drogi		109.29	109.22	108.42	108.42	109.22	109.26	109.29	109.26	109.22	108.42	108.42
Rzędne terenu	109.29	109.29	109.29	109.28	109.28	109.28	109.28	109.28	109.26	109.26	109.25	109.24

Oś jezdni
0+400.000

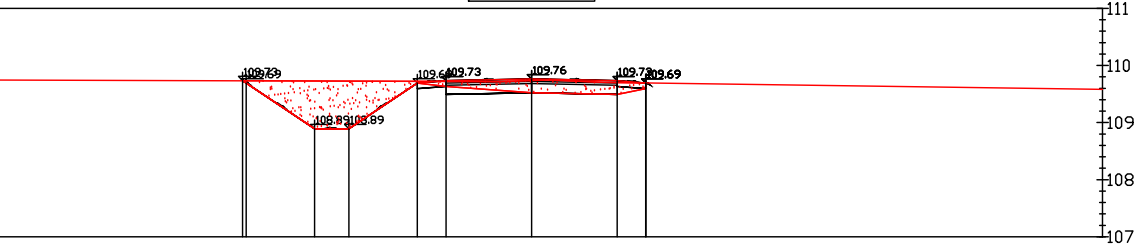
111
110
109
108
107
109.73
109.69
108.89
108.89
109.69
109.73
109.76
109.73
109.69

-5.06	-5.00	-3.80	-3.20	-2.00	-1.50	0.00	1.50	2.00	2.00	10.00
109.73	109.69	108.89	108.89	109.69	109.73	109.76	109.73	109.69	109.69	
109.73	109.73	109.73	109.73	109.72	109.72	109.74	109.70	109.69	109.69	109.50

Oś jezdni
0+450.000

W = 66.18 m3

N = 0.26 m3

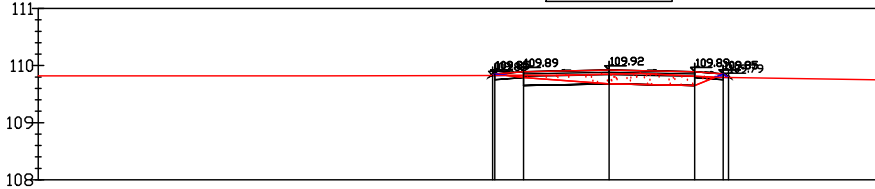
111
110
109
108
109.89
109.92
109.89
109.79

Odsunięcia od osi	10.00	-2.04	-2.00	-1.50	0.00	1.50	2.00	2.09
Rzędne drogi		109.83	109.85	109.89	109.92	109.89	109.85	109.79
Rzędne terenu	109.82	109.83	109.83	109.83	109.85	109.81	109.79	109.79

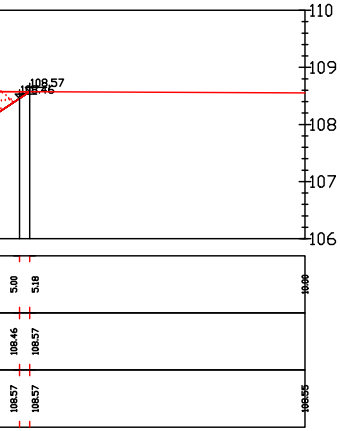
110
109
108
107
106
108.57
108.46
5.00
5.18
10.00
108.46
108.57
108.57
108.57
108.55

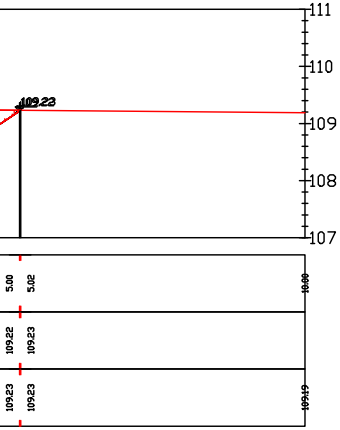
111
110
109
108
107
109.23
5.00
5.02
10.00
109.22
109.23
109.23
109.23
109.19

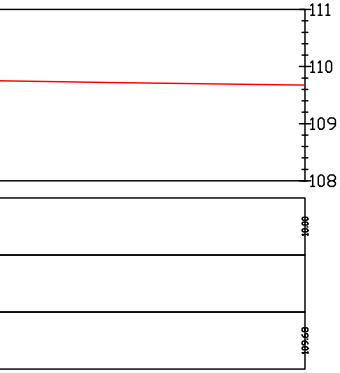
111
110
109
108
10.00
109.68

Oś jezdni
0+150.000

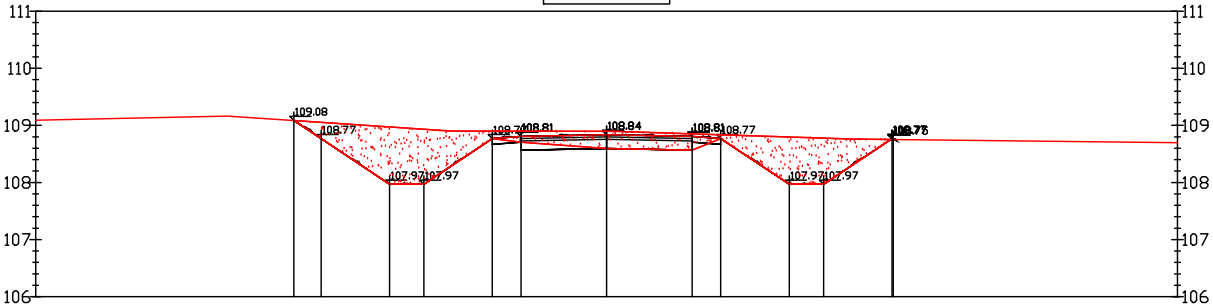
111
110
109
108
107
106
109.08
108.77
107.97
107.97
108.81
108.84
108.81
108.77
107.97
107.97
108.75

W = 245.52 m3

N = 0.01 m3

Odsunięcia od osi	10.00	-5.48	-5.00	-3.80	-3.20	-2.00	-1.50	0.00	1.50	2.00	3.20	3.80	5.00	5.02	10.00
Rzędne drogi		109.08	108.77	107.97	107.97	108.77	108.81	108.84	108.81	108.77	107.97	107.97	108.77	108.75	
Rzędne terenu	109.09	109.08	109.05	108.97	108.93	108.90	108.90	108.90	108.85	108.84	108.80	108.78	108.75	108.75	108.70

Oś jezdni
0+250.006

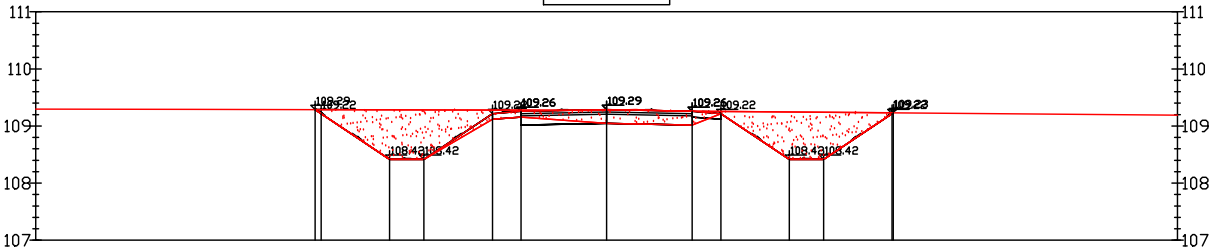
111
110
109
108
107
109.29
109.22
109.26
109.29
109.26
109.22
108.42
108.42
108.42
108.42
109.23

W = 0.02 m3

N = 0.00 m3

Odsunięcia od osi	10.00	-5.10	-5.00	-3.80	-3.20	-2.00	-1.50	0.00	1.50	2.00	3.20	3.80	5.00	5.02	10.00
Rzędne drogi		109.29	109.22	108.42	108.42	109.22	109.26	109.29	109.26	109.22	108.42	108.42	109.22	109.23	
Rzędne terenu	109.29	109.29	109.29	109.28	109.28	109.28	109.28	109.28	109.26	109.26	109.25	109.24	109.23	109.23	109.19

Oś jezdni
0+484.904

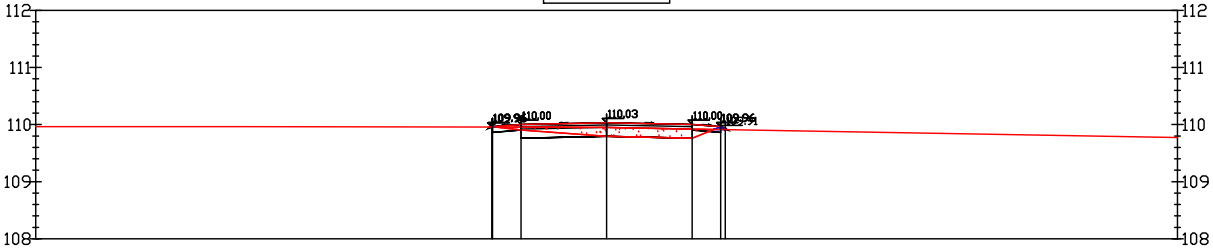
112
111
110
109
108
109.96
110.00
110.03
110.00
109.96
109.91

W = 15.38 m3

N = 0.27 m3

Odsunięcia od osi	10.00	-2.01	-2.00	-1.50	0.00	1.50	2.00	2.08	10.00
Rzędne drogi		109.96	109.96	110.00	110.03	110.00	109.96	109.91	
Rzędne terenu	109.96	109.96	109.96	109.95	109.95	109.92	109.91	109.91	109.77

Oś jezdni
0+181.646

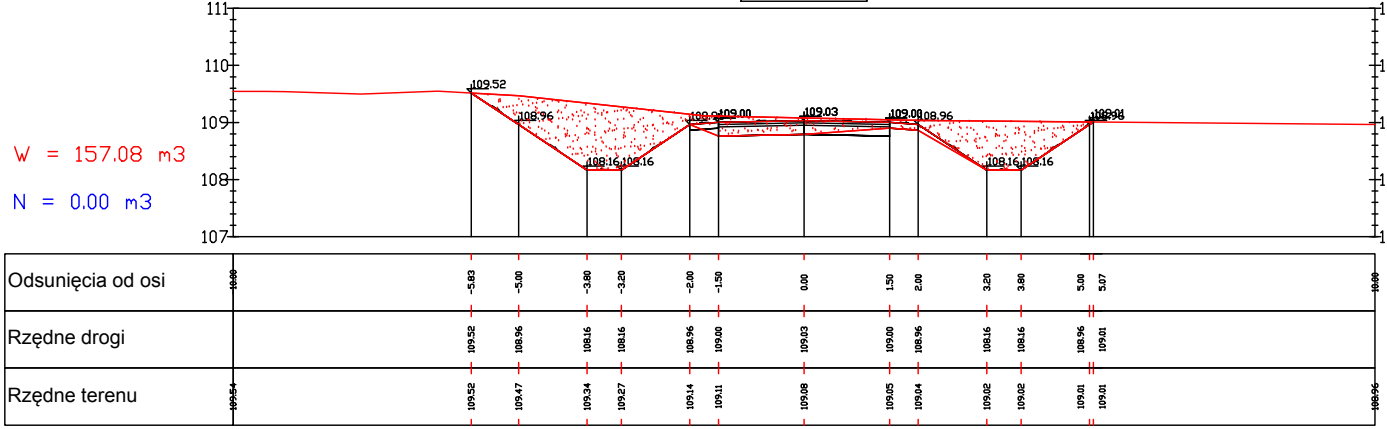
W = 157.08 m3
N = 0.00 m3
111
110
109
108
107
109.52
108.96
108.16
108.16
109.00
109.03
109.00
108.96
108.16
108.16
109.01
Odsunięcia od osi
-5.83
-5.00
-3.80
-3.20
-2.00
-1.50
0.00
1.50
2.00
3.20
3.80
5.00
5.07
Rzędne drogi
109.52
108.96
108.16
108.16
108.96
109.00
109.03
109.00
108.96
108.16
108.16
108.96
109.01
Rzędne terenu
109.52
109.47
109.34
109.27
109.14
109.11
109.08
109.05
109.04
109.02
109.02
109.01
109.01

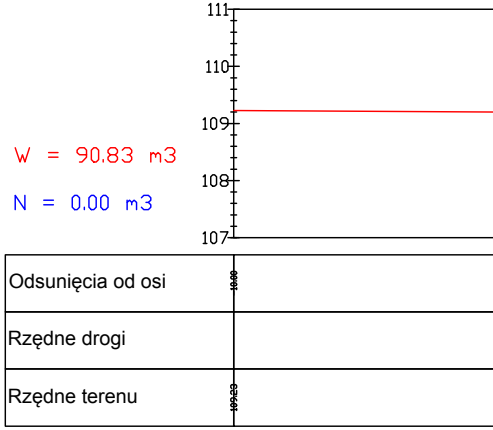
W = 90.83 m3
N = 0.00 m3
111
110
109
108
107
Odsunięcia od osi
Rzędne drogi
Rzędne terenu

Oś jezdni
0+256.424

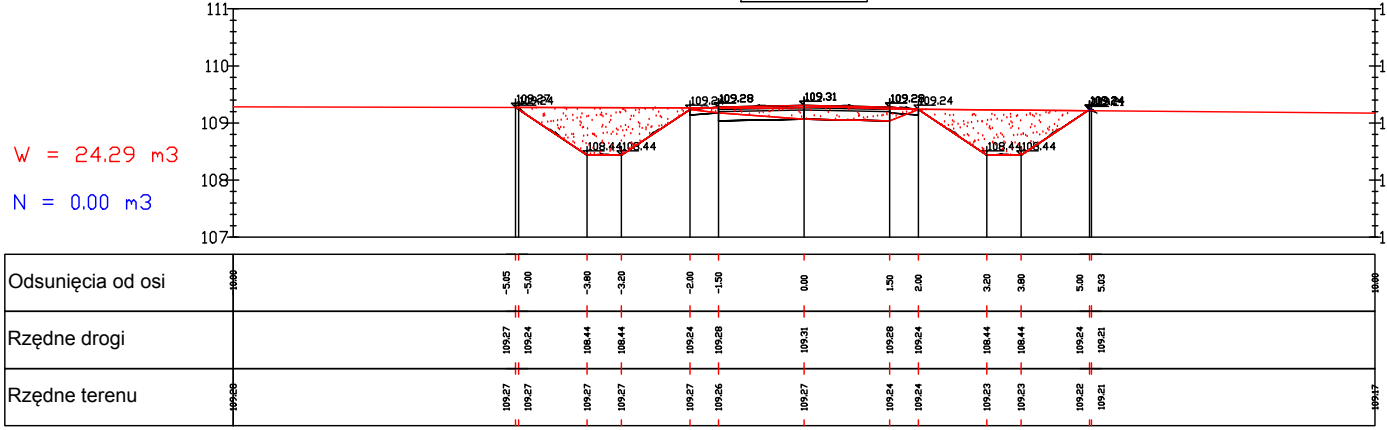
W = 24.29 m3
N = 0.00 m3
111
110
109
108
107
109.27
109.24
108.44
108.44
109.24
109.28
109.31
109.28
109.24
108.44
108.44
109.24
Odsunięcia od osi
-5.05
-5.00
-3.80
-3.20
-2.00
-1.50
0.00
1.50
2.00
3.20
3.80
5.00
5.03
Rzędne drogi
109.27
109.24
108.44
108.44
109.24
109.28
109.31
109.28
109.24
108.44
108.44
109.24
109.21
Rzędne terenu
109.27
109.27
109.27
109.27
109.27
109.26
109.27
109.24
109.24
109.23
109.23
109.22
109.21


W = 158.96 m3
N = 0.02 m3
111
110
109
108
107
Odsunięcia od osi
Rzędne drogi
Rzędne terenu

Oś jezdni
0+492.845

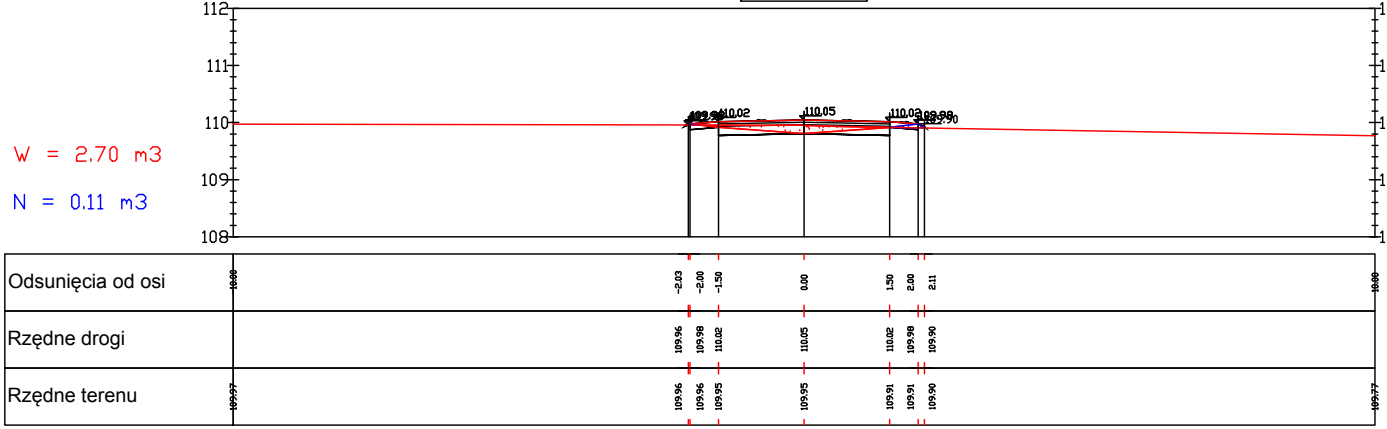
W = 2.70 m3
N = 0.11 m3
112
111
110
109
108
110.02
110.05
110.02
109.90
Odsunięcia od osi
-2.03
-2.00
-1.50
0.00
1.50
2.00
2.11
Rzędne drogi
109.96
109.98
110.02
110.05
110.02
109.98
109.90
Rzędne terenu
109.96
109.96
109.95
109.95
109.91
109.91
109.90

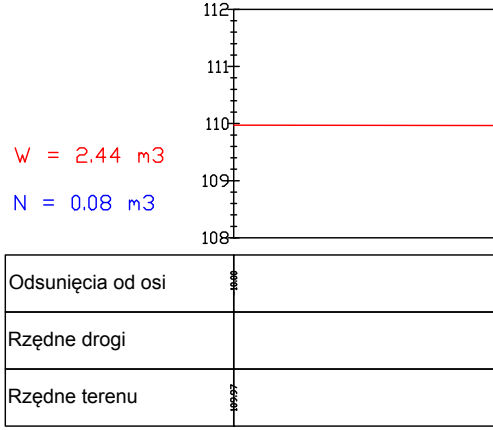
W = 2.44 m3
N = 0.08 m3
112
111
110
109
108
Odsunięcia od osi
Rzędne drogi
Rzędne terenu

Oś jezdni
0+200.000

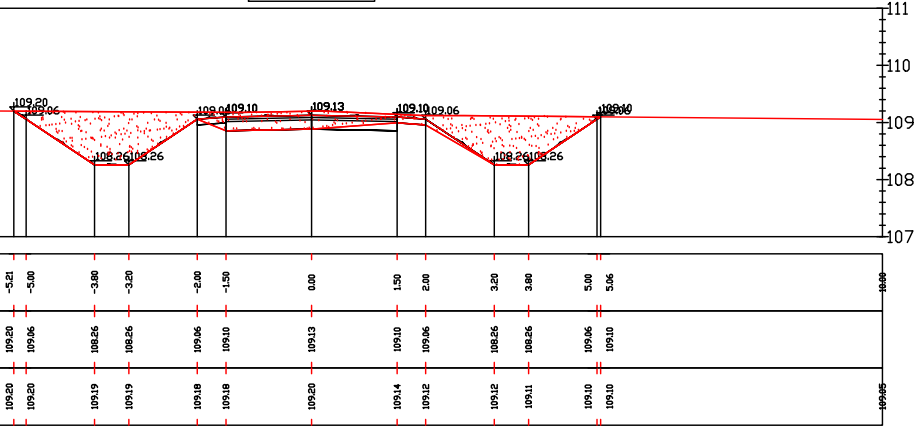

111
110
109
108
107
109.20
109.06
108.26
108.26
109.06
109.10
109.13
109.10
109.06
108.26
108.26
109.10
109.06

Oś jezdni
0+300.000

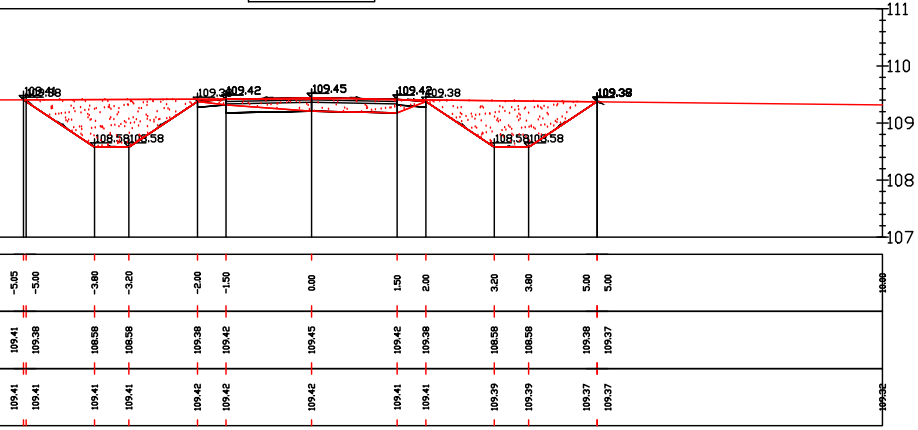

111
110
109
108
107
109.41
109.38
108.58
108.58
109.38
109.42
109.45
109.42
109.38
108.58
108.58
109.38

Oś jezdni
0+500.000

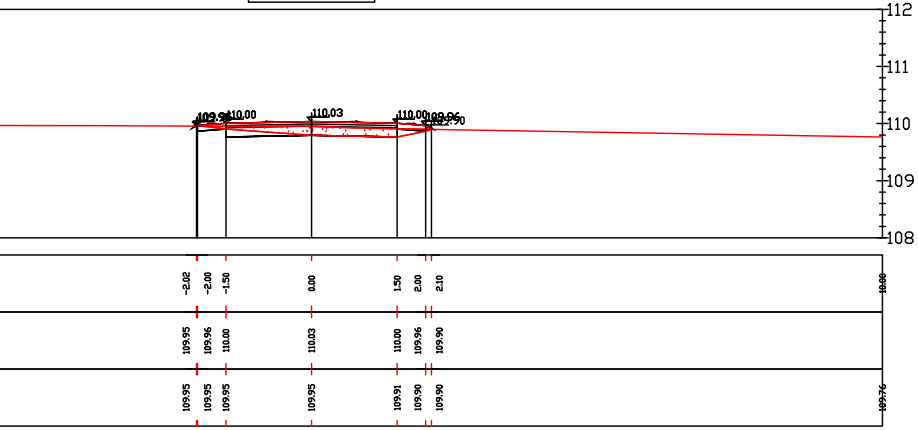

112
111
110
109
108
109.95
110.00
110.03
110.00
109.96
109.90

Jedn. proj:
ROSBUD Robert Rosiński
ul. Generała Kazimierza Pułaskiego 18C; 07-202 Wyszków

Data:
18.06.2013

Temat:
Przebudowa drogi gminnej transportu rolnego
w miejscowości Stare Wypychy

Faza: PB

Branża: drogowa

Tytuł rys.:
Przekroje poprzeczne

Skala:
1:100

Inwestor:
Gmina Somianka
07-203 Somianka; Somianka Parcele 16B

Nr rys.:
5.1

Opracował:
Kamil Staszewski

Podpis:

Projektant:
mgr inż. Robert Rosiński
upr. nr MAZ/0140/POOD/12

Podpis: